

United Nations




Nations Unies

유엔 조선민주주의인민공화국 인권조사위원회
COMMISSION OF INQUIRY ON HUMAN RIGHTS
IN THE DEMOCRATIC PEOPLE'S REPUBLIC OF KOREA

**Satellite images of currently existing
political prison camps (*kwanliso*) in the
Democratic People's Republic of Korea**

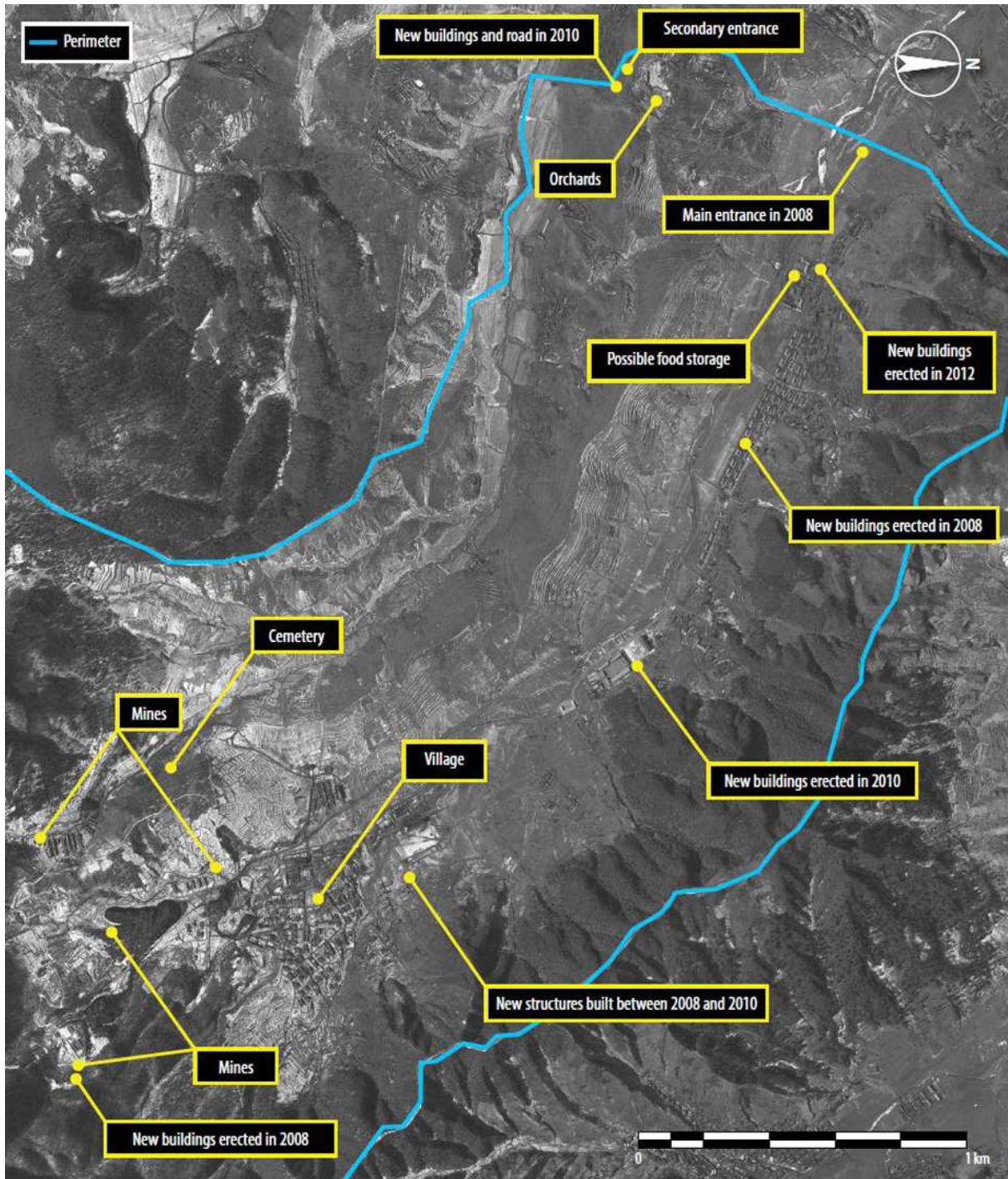
28 January 2014

Political Prison Camp No. 14, Kaechon County, South Pyongang – Prisoner Housing
Analysis courtesy of the U.S. Committee for Human Rights in North Korea / ©Google Earth



**Expansion area adjacent to Political Prison Camp No. 14
(potential residual detention complex of Political Prison Camp No. 18)**

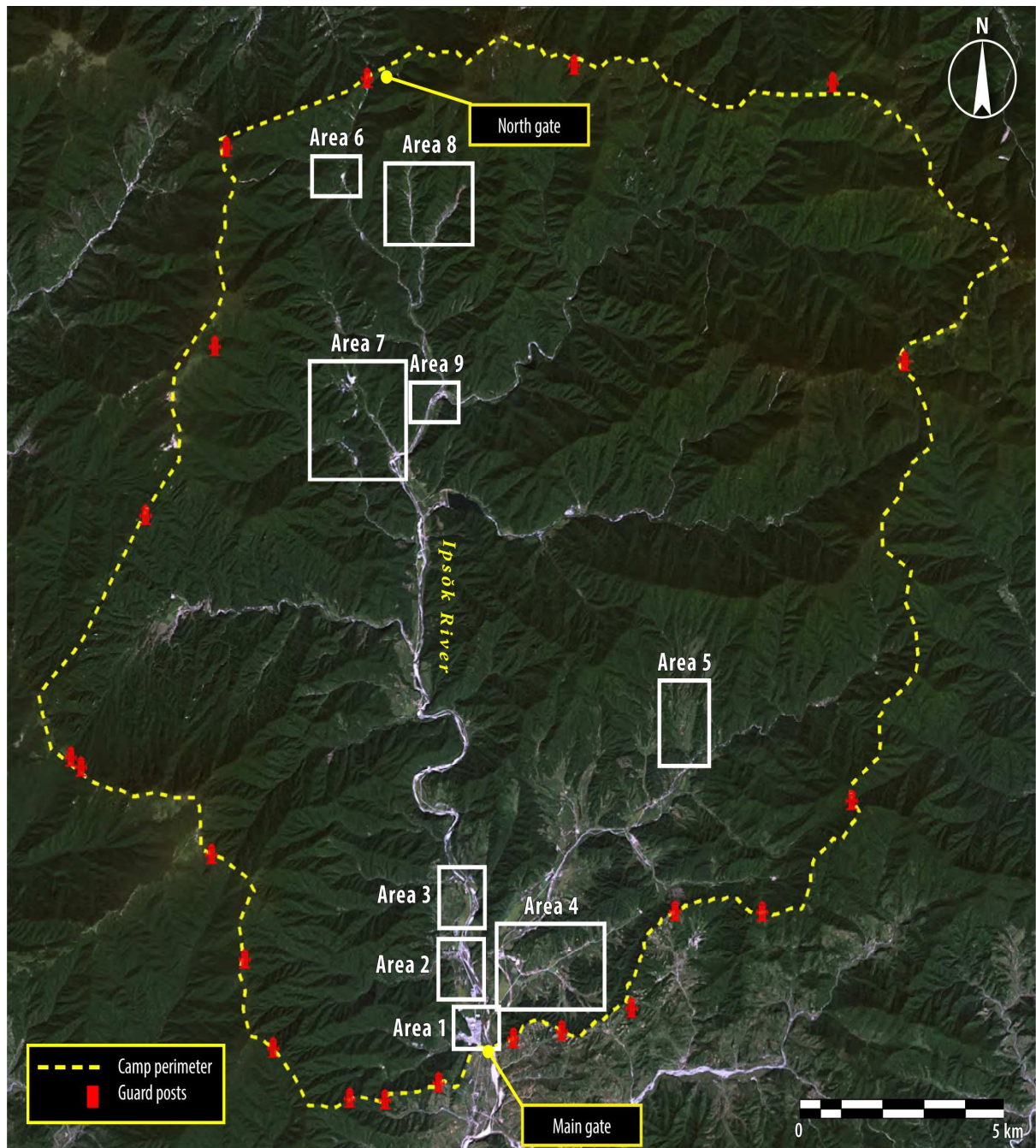
Analysis courtesy of Amnesty International/ © Digital Globe



DigitalGlobe Panchromatic Imagery, February 7, 2013, 39 38 14 N 125 59 27 E

Political Prison Camp No. 15, Yodok, South Pyongan – Overview

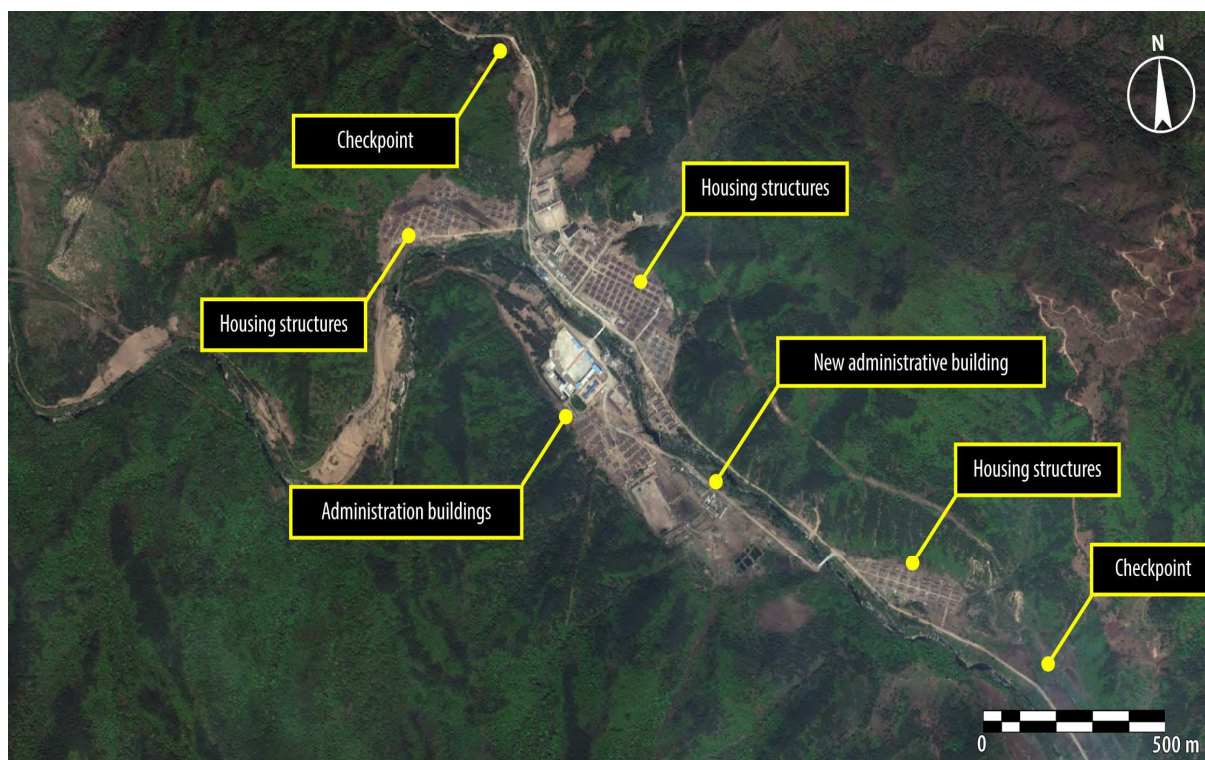
Analysis courtesy of Amnesty International / © Digital Globe



Landsat-8 Imagery, September 16, 2013, 39.761906°, 126.863365°

Political Prison Camp No. 16, Myonggan, North Hamgyong – main administrative area

Analysis courtesy of Amnesty International / © Digital Globe



DigitalGlobe Natural Color Imagery, [May 18, 2011](#), 41.310814°, 129.346097°



DigitalGlobe Natural Color Imagery, [May 26, 2013](#), 41.310814°, 129.346097°

Political Prison Camp No. 25, Chongjin, North Hamgyong Province

Analysis courtesy of the U.S. Committee for Human Rights in North Korea / ©Digital Globe

